

D. No. 1656/15

D-1639/2015



পশ্চিমবঙ্গ পশ্চিম বঙ্গাল WEST BENGAL

P 777468

245447
 12/9/15
 Additional District Sub-Registrar
 Kanchanjyoti, North 22 P.S.
 V. K. Das

I certify that the document is admitted to registration. The signature sheet/sheets and the stamp/sheet/sheets attached with the document are the part of the document.

Additional District Sub-Registrar
 Kanchanjyoti, North 22 P.S.

Dhirendra Nath Samadder
 Laxmi Rani Samadder
 Rajib Samadder
 Sanjay Samadder
 Sarmistha Dey
 Soabir Dey

Development
 [Signature]

21 SEP 2015

DEVELOPMENT POWER OF ATTORNEY

AFTER REGISTRATION OF DEVELOPMENT AGREEMENT.

KNOWN ALL MEN BY THESE PRESENTS THAT WE, (1) SHRI DHIRENDRA NATH SAMADDER (PAN AJFS8C02J), Son of Late Bilash Chandra

Dhirendra Nath Samadder

Laxmi Rani Samadder

Rajib Samadder

Sanjib Samadder

Sarmistha Dey

Prabir Dey

Prabir Dey

Samadder, by Religion : Hindu, by Nationality : Indian, by Profession : Advocate (ii) SMT. LAKSHMI RANI SAMADDER (PAN-(AJJPS8063M) Wife of Shri Dhirendra Nath Samadder, by Religion : Hindu, by Nationality : Indian, by Profession : Housewife (iii) SHRI RAJIB SAMADDAR (PAN-AVZPS 8738D) and (iv) SHRI SANJIB SAMADDER (PAN-DIJPS 4058A) both sons of Shri Dhirendra Nath Samadder, by Religion : Hindu, by Nationality : Indian, by Profession : 1. Advocate, 2. House wife, 3.4. Service and all residing at Shibatala, Nabapally Circular Road, Police Station - Barasat, District - 24 Parganas (North), Kolkata - 700 126, (v) SMT. SARMISTHA DEY (PAN-CEGPD 4984) , W/o. Shri Prabir Dey, (vi) SHRI PRABIR DEY (PAN -AEDPD 1164L), S/o. Shri Abani Prasad Dey, of Both Vill & P.O. Akrapur, P.S- Habra, Dist- North 24 Parganas, hereinafter collectively referred to as the GRANTORS /PRINCIPALS) SEND GREETINGS/ PRINCIPALS.

WHEREAS:

The Grantors herein are the absolute owner of ALL THAT LAND admeasuring absolute owners of the total land about land admeasuring 642.20 Decimals equivalent to 389.2 Cottahs equivalent to 19.46 Bighas (more or less) forming part of (i) Mouza- Mochpore, J.L No 31, R.S./L.R Dag Nos. 619, 605, 604, 603, 601, 606, 607, 608, 609, 612, 614, 615, 616, recorded in L.R Khatian No.2450, 4000, 1277, 2218, 1905, 482, 1448, 1304, 448, 1272, 679, 5029, 5030, 5032, (ii) Mouzas - Paschim Ichapur, J.L No.29, R.S./L.R . Dag Nos: 98, 99, 102, 101, 100, 103, 104, 106, 107, 108, 109, 110, 111, 113, 114, 115, 116, 117, 118, 119, 120, 121, 122, 123, 80, 81, recorded in L.R. Khatian No.2450, 4000, 1277, 2218, 1905, 482, 1448, 1304, 448, 1272, 679, 5029, 5030, 5032, and (iii) Mouza- Baluria, J.L. No. 37, R.S./L.R Dag Nos. 156, 139/188, recorded in L.R Khatian No.2610, 2609, 1764, Police Station: Barasat, District-24 Parganas North) within the limits of the

Shrinda Nath Samadder

Locani Rani Samadder

Rajib Samadder

Sonjib Samadder

Sarmistha Dey

Roanire Dey

W. D.

Barasat Municipality and Ichhapur-Nilgunge Gram Panchayat, hereinafter collectively referred to as the 'Said Properties' (morefully and particularly described in the SCHEDULE written hereunder).

WHEREAS We are the joint owners of the below schedule land together with easement rights and quasicasement rights attached to the schedule properties.

AND WEREAS with a view to construct a multi complex on the schedule properties hereunder, as the Developer, certain terms and conditions have been agreed between ourself and the said Developer with regard to development of the said properties, accordingly a development agreement was registered between ourself and with developer. The said development agreement was executed and registered between us and with the developer as mentioned herein on 06/07/2015 in the office of the A.D.S.R. Kadambagachi and recorded in book n. 1, C.D. volume no. page no. 9764 to 9836 being no. 1-151901153 for the year 2015.

BY virtue and in terms of the said development agreement, we are executing this development power of attorney for the purposes hereinafter contained and subject to follow and execute the terms and conditions of the said development agreement.

Accordingly for the purpose of smoothly conducting the development work on the schedule properties as per terms and condition as mentioned in the said development agreement WE are decided and appoint and nominates SRI VIVEK PODDAR, Son of Sri Milan Poddar, residing at BE-111, SALT LAKE, KOLKATA -700064, Director of the MAGNOLIA INFRASTRUCTURE DEVELOPMENT LIMITED, having its registered office at 93, Dr.Suresh Chandra Banerjee Road, Police station: Belegkata, P.O. Belegkata, Kolkata-700010. to act jointly or severally to do the following acts and things in connection with the said properties.

Shrinidhi Nath Samadder

Laxmi Rani Samadder

Ashish Samadder

Sonjib Samadder

Sarmistha Dey

Sourish Dey

NOW KNOW BY THESE PRESENTS that We, the said Grantors/ Principals, residing at Shibtala, Nabapally Circular Road, Police Station - Barasat, District - 24 Parganas (North), Kolkata - 700 126 do here by nominate, constitute and appoint SRI VIVEK PODDAR, Son of Sri Milan Poddar, residing at BE-111, SALT LAKE, KOLKATA-700064, the Directors of MAGNOLIA INFRASTRUCTURE DEVELOPMENT LIMITED, having its registered address at 93, Dr.Suresh Chandra Banerjee Road, Police station: Belegkata, P.O. Belegkata, Kolkata-700010 as its true and lawful Attorney and Agent, in its name and on its behalf, jointly or severally, to execute and perform or cause to be done, executed and performed all or any of the following acts, deeds; matters and things as mentioned hereinafter:

1. The attorney shall strictly follow the terms and conditions of the development agreement dated 06/07/2015 being no. 1-151901153 registered at A.D.S.R. Kadambagachi for the year 2015.
2. To enter into and defend possession of the schedule properties and every part thereof and also manage, control, maintain of our said properties on our behalf.
3. To appear and represent us before the necessary authorities including the Barasat Municipality, B.L. & L.R.O. or any other offices/concern on our behalf.
4. To do all acts deeds and things to sign all papers and documents with regards to mutation, amalgamation, conversion of schedule properties with all other proceedings or to appear any other competent Authority or Authorities on behalf of us.
5. To negotiate for sale and/or transfer of the new flats, commercial space etc. only for developer's allocation to be built in the said properties or any part thereof and sign and execute agreement for sale or documents of like nature.

Shrindha Nath Samadder

Laxmi Rani Samadder

Rajib Samadder

Sanjib Samadder

Sarmistha Dey

Soanir Dey



6. To sign, execute, enter into, modify, cancel, alter, draw, approve, agreements and/or deeds of conveyances for transfer and to admit execution thereof and get such documents duly registered strictly as a confirming party only with the vendors/land owners and all papers, documents, contracts, agreements, declaration, affidavits, applications, returns, confirmations, consents and other documents as may in any way be required to be so done for transfer of the said properties or any part thereof as such confirming party only with the vendors land owners in respect of deed of conveyance.
7. To appear before the concerned registration office in connection with any agreement for sale only and any part thereof and do all acts and things for proper registration of the said documents of agreement for sale only as a developer.
8. To receive consideration consequent to sell of the said properties only for developer's allocation or any part as per terms and conditions mentioned in development agreement being no. 1-151901153 registered at A.D.S.R. Kadambagachi, North 24 parganas for the year 2015.
9. To entering into agreement for sale in respect of the new flats only for developer's allocation to be build in the said premises or any part thereof together with structure thereon either in whole or in part, the land owners shall jointly execute the deed of conveyance, and in that event the land owner's shall be as "vendors" and the attorney developer shall be as "developer/confirming party" of the said deed of conveyance. The developer's obligation to give valid discharge/receipt to be credited of land owners allocation as per terms of the development agreement being no. 1-151901153 dated 06/06/2015. The principals/land owners herein shall have full right to hold the registration of deed of conveyance in

Shrinika Kishor Samadder

Loemi Rani Samadder

Rajib Suddin

Sanjib Samadder

Sarmisha Dey

Prasir Dey

[Signature]

favor of prospective buyers, if found any violation of the terms and conditions mentioned in the development agreement registered at ADSR, Kadambagachi, on 06/07/2015 being no. 1-151901153 /2015.

AND we do hereby ratify and confirm and agree or atify and confirm, all and whatsoever our said Attorney shall lawfully do or cause to be done in or about the aforesaid premises and restricted to agreement for sale only.

We further confirm that this Development Power of Attorney is being granted infavour of the said attorney without any consideration and no interest or right of the attorney is created on the property which is the subject matter of this Power of Attorney. And in respect of the said premises or any part thereof and the grantee shall keep the grantor/ land owners to inform by written after any act exercised in terms of this power of attorney.

THE SCHEDULE ABOVE REFERRED TO

(Description of the Said Properties)

ALL THAT PIECE AND PARCEL OF LAND admeasuring about about 642.2 Decimals equivalent to 389.2 Cottaks, equivalent to 19.46 Bighas (more or less


PART-I

ALL THAT piece and parcel of land measuring about 272.83 Decimals lying and situated at Mouza-Mochpool, J.L. No. 31, Touzi No. 146, comprised in L.R. Khatian Nos. 757, 649, 123, 288, 182, 377, 315, 82, 249, 528, 104, 603, 35, 385, 95, 729, 867 & 844, P.S. Duttapukur,

Bhundu Nethi Samad
Lazmi Revi Samadles
Rejib Samadkar
Sanyib Samadher

Sarnesha Dey

Roobis Dey



A.D.S.R. Kadambagachi, District- North 24 parganas and within the local limits of Ichapur- Nilgong Gram Panchayet, which is morefully described herein below :-

R.S. & L.R. Dag Nos.	Area of land in Decimal	Nature of land
619	22	Sali
605	10	Sali
604	5	Sali
603	6	Sali
601	3.6	Sali
606	55.75	Danga
607	19	Sali
608	16.5	Sali
618	4	Sali
612	11	Sali
614	46	Danga
615	47.25	Danga
616	24	Sali

Total area of land in 13 (Thirteen) numbers of Dag is 270.00 (Two hundred seventy) Decimals, equivalent to 163.70 Cottahs which is subject matter of the Schedule - "Part-I" Property which is delineated in the plan annexed hereto and boundary line marked by RED. The said plan will be treated as a part of this Deed.

PART- "II"

ALL THAT piece and parcel of land measuring about 300.00 (Three hundred) Decimals equivalent to 181.818, Cottahs , lying and situated at Mouza- PaschimIchapurI, J.L. No. 29, Touzi No. 146, comprised in L.R. Khatian Nos. 2450, 4000, 1277, 2218, 1905, 482, 1448, 1304, 448, 1272, 679, 5029, 5030, 5032, P.S. Barasat, A.D.S.R. Kadambagachi, District- North 24 parganas and within the local limits of Barasat Municipality, which is morefully described herein below :-

Dharendra Nath Sarda
Rami Rani Sarmadher
Rajib Sarmadher
Sanjib Sarmadher

Sarmista Dey

Leela Dey

W. Dey

R.S. & L.R. Dag Nos.	Area of land in Decimal	Nature of land
98	16	Sali
99	17	Sali
102	15	Sali
101	6	Sali
100	12	Sali
103	41	Sali
104	17	Sali
106	8	Sali
107	7	Sali
108	39	Sali
109	7	Sali
110	8	Sali
111	10	Sali
113	16	Sali
114	11	Sali
115	2.571	Sali
116	9	Sali
117	4	Sali
118	4	Sali
119	5	Sali
120	7	Sali
121	7	Sali
122	8	Sali
123	7	Sali
80	8.63	Sali
81	12.638	Sali
80/845	0.37	sali

Total area of land in 26 (Twenty six) numbers of Dag is 306.00 (Three hundred and six) Decimals equivalent to 185.45 Cottahs, which is subject matter of the Schedule - "Part-II" Property which is delineated in the plan annexed hereto and boundary line marked by RED. The said plan will be treated as a part of this Deed. Property situated at ^{holding} chandrapur road.

PART-III

ALL THAT piece and parcel of land measuring about 65 Decimals lying and situated at Mouza- Baluria, J.L. No. 37, Touzi No. 146, comprised in

Dhirendra Nath Samadder

Laxmi Rani Samadder

Rajib Samadder

Sanjib Samadder

Sarmistha Dey

Prabir Dey

Dhirendra Nath Samadder, (v) SMT. SARMISTHA DEY, W/o. Shri Prabir Dey, (vi) SHRI PRABIR DEY S/o. Shri Abani Prasad Dey, both of Vill & P.O- Akrapur, P.S- Habra, Dist- North 24 Parganas, execute this Power of Attorney on this the 12th Day of September, 2015 in the presence of:

Dhirendra Nath Samadder
DHIRENDRA NATH SAMADDER

Witness :-

Laxmi Rani Samadder
LAXMI RANI SAMADDER

1. Silpi Samadder,
Nabapally, Barasat.

Rajib Samadder
RAJIB SAMADDAR

2. Sibin Samadder,
Parkpara, Siliguti.

Sanjib Samadder
SANJIB SAMADDER

Sarmistha Dey
SARMISTHA DEY

Prabir Dey
PRABIR DEY

DRAFTED BY ME

Rajib Samadder (Adv)

ADVOCATE

F. 664/07

Judge's court, Barasat.

Composed by:

Madhukrishna Development Ltd.

Director

Dhirendra Nath Samadder
Laxmi Rani Samadder
Rajib Samadder
Sanjib Samadder.

Sarmistha Dey

Rashmi Dey

L.R. Khatian Nos. 2610, 2609, 1764, P.S. Barasat, A.D.S.R. Kadambagachi, District-North 24 parganas and within the local limits of Barasat Municipality, which is morefully described herein below :-

R.S. & L.R. Dag Nos	Area of land Decimal	Nature of land
156	15	Sali
139/ 188	50	Sali

Total area of land in 2(Two) numbers of Dag is 65 Decimals equivalent to 39.39 Cottahs which is subject matter of the Schedule - "Part-III" Property situated at the ~~Headline~~ Chandrapur road 2 feet which is delineated in the plan annexed hereto and boundary line marked by RED.

The Total land stands under Schedule "(Part-I, Part-II & Part-III)" measuring an area of 641.00 Decimals equivalent to 388.50 Cottahs (more or less). Police Station - Barasat, District - 24 Parganas (North) within the limits of the Barasat Municipality & Ichhapur-Nilguange Gram Panchayet and the said premises are butted and bounded as follows:

ON THE NORTH : Part of Dag no.857, 139/188,155,157,158.

ON THE SOUTH : Part of Dag no.125,127,128,129,97,620.

ON THE EAST : Part of Dag no.129, 124, 617,618,91.

ON THE WEST : Part of Dag no. 601, 607, 608,609,616,494.

IN WITNESS WHEREOF, we the said (i)SHRI DHIRENDRA NATH SAMADDER, Son of Late Bilash Chandra Samadder, (ii)SMT. LAKSHMI RANI SAMADDER, Wife of Shri Dhirendra Nath Samadder (iii) SHRI RAJIB SAMADDER and (iv)SHRI SANJIB SAMADDER, both Sons of Shri

Dhirendra Nath Samadder



Government of West Bengal

Department of Finance (Revenue), Directorate of Registration and Stamp Revenue

OFFICE OF THE A.D.S.R. KADAMBAGACHI, District Name :North 24-Parganas

Signature / LTI Sheet of Query No/Year 15191000245447/2015







I. Signature of the Person(s) admitting the Execution at Private Residence.

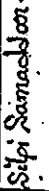
Sl No.	Name of the Executant	Category	Photo	Finger Print	Signature with date
1	Dhirendra Nath Samadder Shibtala Nabapally Circular Rd, P.O:- Nabapally, P.S:- Barasat, District:-North 24-Parganas, West Bengal, India, PIN - 700126	Principal			<i>Dhirendra Nath Samadder</i> 12-9-2015
2	Smt Lakshmi Rani Samadder Shibtala Nabapally Circular Rd, P.O:- Nabapally, P.S:- Barasat, District:-North 24-Parganas, West Bengal, India, PIN - 700126	Principal			<i>Lakshmi Rani Samadder</i> 12.9.2015
3	Shri Rajib Samadder Shibtala Nabapally Circular Rd, P.O:- Nabapally, P.S:- Barasat, District:-North 24-Parganas, West Bengal, India, PIN - 700126	Principal			<i>Rajib Samadder</i> 12.9.15



Query No:-15191000245447/2015, 09/09/2015 12:50:40 PM KADAMBAGACHI (A.D.S.R.)

I. Signature of the Person(s) admitting the Execution at Private Residence.

Sl. No.	Name of the Executant	Category	Photo	Finger Print	Signature with date
	Shri Sanjib Samadder Shibfala Nabapally Circular Rd, P.O.- Nabapally, P.S.- Barasat, District-North 24-Parganas, West Bengal, India, PIN- 700126	Principal			Sanjib Samadder 12.8.2015
5	Smt Sarmishta Dey Akrapur, P.O.- Akrapur, P.S.- Habra, District-North 24- Parganas, West Bengal, India PIN - 743263	Principal			Sarmishta Dey 12.9.2015
6	Shri Prabin Dey Akrapur, P.O.- Akrapur, P.S.- Habra, District-North 24- Parganas, West Bengal, India PIN - 743263.	Principal			Prabin Dey 12.9.2015
7	Shri Vivek Podder Nabapally, P.O.- Nabapally, P.S.- Barasat, District-North 24-Parganas, West Bengal, India, PIN- 700126	Representative Attorney [Magnolia Infrastructure Development Limited]	<i>absent</i>	<i>absent</i>	<i>absent</i> 12/9/15

Name and Address of Identifier	Identifier of	Signature with date
Mr Silpi Samadder Wife of Mr Rajib Samadder Shibtala Nabapally Circular Rd, P.O:- Nabapally, P.S:- Barasat, District:- North 24-Parganas, West Bengal, India, PIN - 700126	Dharendra Nath Samadder, Smt Lakshmi Rani Samadder, Shri Rajib Samadder, Shri Sanjib Samadder, Smt Samistha Dey, Shri Prabir Dey, Shri Vivek Podder	 Silpi Samadder 12.09.2015

(Leena Mondal)

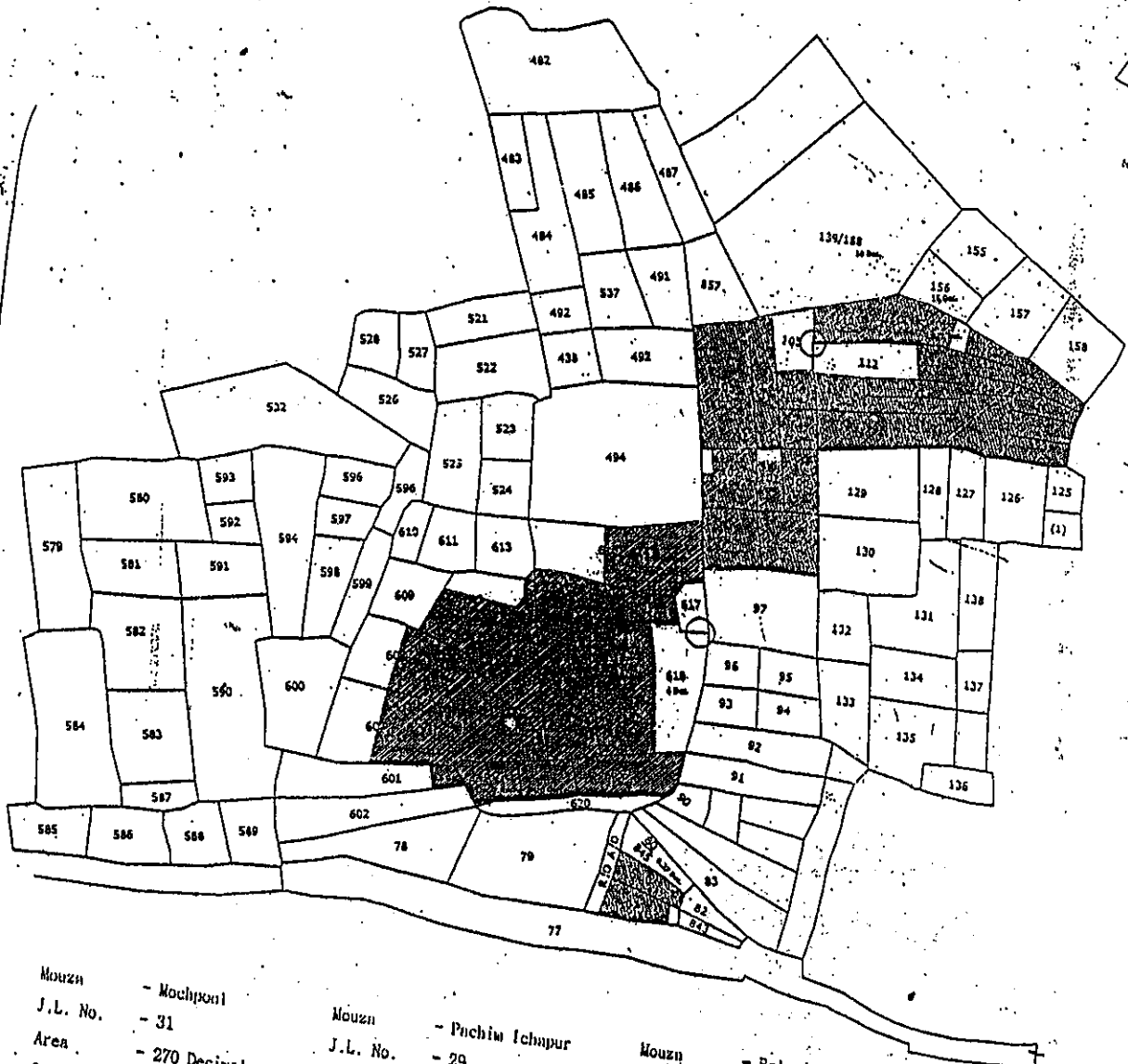
ADDITIONAL DISTRICT
SUB-REGISTRAR




OFFICE OF THE A.D.S.R.
KADAMBAGACHI

North 24-Parganas, West

Bengal
Additional District Sub-Registrar
Kadambagachi, North 24 Pgs

Admeasuring about 641.00 (Six hundred forty one) Decimals equivalent to 388.50 (Three hundred eighty eight point five) Cottahs
 19.42 Bighas (more or less) under Mouza - Paschim Ichapur, Mochpote, and Baluria in J.L. Nos. - 29, 31 & 37, Police Station - Burasat,
 Panchajans (North) within the limits of the Baran Municipality & Ichapur Nilgunge Gram Panchayat.



Mouza	- Mochpote	Mouza	- Paschim Ichapur	Mouza	- Baluria
J.L. No.	- 31	J.L. No.	- 29	J.L. No.	- 37
Area	- 270 Decimal	Area	- 306 Decimal	Area	- 65 Decimal
Colour		Colour		Colour	

Shriendra Nath Samadder
Rajib Samadder
Laxmi Rani Samadder

Prabir Dey
Sarmistha Dey
Sonyib Samadder

ORDER RULE 44A OF THE I.R. ACT 1908

Name Dharendra Nath Samadder

LITTLE	RING	MIDDLE	FORE	THUMB
THUMB	FORE	MIDDLE	RING	LITTLE



Dharendra Nath Samadder
ডান হাত
 Registrar
 North 24 Parganas

Dharendra Nath Samadder
 Signature of the Presentant

Executant Claimant/Attorney/Principal/Guardian/Testator. (Tick the appropriate status)

(2) Name Laxmi Rani Samadder

LITTLE	RING	MIDDLE	FORE	THUMB
THUMB	FORE	MIDDLE	RING	LITTLE



Laxmi Rani Samadder
ডান হাত
 Registrar
 North 24 Parganas

All the above fingerprints are of the above named person and attested by the said person

Laxmi Rani Samadder
 Signature of the Presentant

(3) Name Rajib Samadder

LITTLE	RING	MIDDLE	FORE	THUMB
THUMB	FORE	MIDDLE	RING	LITTLE



Rajib Samadder
বাম হাত
 Registrar
 North 24 Parganas

Rajib Samadder
 Signature of the Presentant

N.B. : L.H.=Left hand finger prints & R.H.=Right hand finger prints.

ORDER RULE 44A OF THE L.R. ACT 1908

Name Sanjib Samadder

	RING	MIDDLE	FORE	THUMB
THUMB	FORE	MIDDLE	RING	LITTLE



ডান হাত
সম্মানিত ডক্টর
সংগীত

Sanjib Samadder
Signature of the Presentant

Executant Claimant/Attorney/Principal/Guardian/Testator. (Tick the appropriate status)

(2) Name Saimistha Dey

LITTLE	RING	MIDDLE	FORE	THUMB
THUMB	FORE	MIDDLE	RING	LITTLE




ডান হাত
সম্মানিত ডক্টর
সংগীত

Saimistha Dey
Signature of the Presentant

All the above fingerprints are of the above named person and attested by the undersigned

(3) Name Prabin Dey

LITTLE	RING	MIDDLE	FORE	THUMB
THUMB	FORE	MIDDLE	RING	LITTLE



ডান হাত
সম্মানিত ডক্টর
সংগীত

Prabin Dey
Signature of the Presentant

N.B. : L.H.=Left hand finger prints & R.H.=Right hand finger prints.

ORDER RULE 44A OF THE I.R. ACT 1908

Name Vivek Poddar

	RING	MIDDLE	FORE	THUMB
THUMB	FORE	MIDDLE	RING	LITTLE

বাম হাত



Signature of the Presentant

Exponent Claimant/Attorney/Principal/Guardian/Testator. (Tick the appropriate status)

(2) Name

	RING	MIDDLE	FORE	THUMB
THUMB	FORE	MIDDLE	RING	LITTLE

বাম হাত



ডান হাত

All the above fingerprints are of the above named person and attested by the said person

Signature of the Presentant

(3) Name

	RING	MIDDLE	FORE	THUMB
THUMB	FORE	MIDDLE	RING	LITTLE

বাম হাত



ডান হাত

Signature of the Presentant

N.B. : L.H.=Left hand finger prints & R.H.=Right hand finger prints.

Seller, Buyer and Property Details

Apal & Attorney Details

No.	Name and Address of Presentant
1	Shri Rajib Samadder Son of Dharendra Nath Samadder Shibtala Nabapally Circular Rd, P.O:- Nabapally, P.S:- Barasat, District:-North 24-Parganas, West Bengal, India, PIN - 700126
SL No.	Name, Address, Photo, Finger print and Signature
1	Dharendra Nath Samadder Son of Late Bilash Ch Samadder Shibtala Nabapally Circular Rd, P.O:- Nabapally, P.S:- Barasat, District:-North 24-Parganas, West Bengal, India, PIN - 700126 Sex: Male, By Caste: Hindu, Occupation: Advocate, Citizen of: India, Status: Individual Date of Execution : 12/09/2015 Date of Admission : 12/09/2015 Place of Admision of Execution : Pvt. Residence
2	Smt Lakshmi Rani Samadder Wife of Dharendra Nath Samadder Shibtala Nabapally Circular Rd, P.O:- Nabapally, P.S:- Barasat, District:-North 24-Parganas, West Bengal, India, PIN - 700126 Sex: Female, By Caste: Hindu, Occupation: Houæe wife, Citizen of: India, Status : Individual Date of Execution : 12/09/2015 Date of Admission : 12/09/2015 Place of Admission of Execution : Pvt. Residence
3	Shri Rajib Samadder Son of Dharendra Nath Samadder Shibtala Nabapally Circular Rd, P.O:- Nabapally, P.S:- Barasat, District:-North 24-Parganas, West Bengal, India, PIN - 700126 Sex: Male; By Caste: Hindu, Occupation: Advocate, Citizen of: India, Status : Individual Date of Execution : 12/09/2015 Date of Admission : 12/09/2015 Place of Admission of Execution : Pvt. Residence

22/09/2015 Query No:-15191000243447 / 2015 Deed No:-151901009 / 2015, Document is digitally signed.

Page 20 of 46

Station: Barasat, District-24ParganasNorth) within the limits of the

Name, Address, Photo, Finger print and Signature

	<p>Shri Sanjib Samadder Son of Dharendra Nath Samadder Shibajia Nabapally Circular Rd, P.O:- Nabapally, P.S:- Barasat, District:-North 24-Parganas, West Bengal, India, PIN - 700126 Sex: Male, By Caste: Hindu, Occupation: Service, Citizen of: India, Status: Individual Date of Execution : 12/09/2015 Date of Admission : 12/09/2015 Place of Admission of Execution : Pvt. Residence</p>
5	<p>Smt Sarmisitha Dey Wife of Shri Prabir Dey Akrapur, P.O:- Akrapur, P.S:- Habra, District:-North 24-Parganas, West Bengal, India, PIN - 743263 Sex: Female, By Caste: Hindu, Occupation: House wife, Citizen of: India, Status: Individual Date of Execution : 12/09/2015 Date of Admission : 12/09/2015 Place of Admission of Execution : Pvt. Residence</p>
6	<p>Shri Prabir Dey Son of Shri Abani Prasad Dey Akrapur, P.O:- Akrapur, P.S:- Habra, District:-North 24-Parganas, West Bengal, India, PIN - 743263 Sex: Male, By Caste: Hindu, Occupation: Business, Citizen of: India, Status: Individual Date of Execution : 12/09/2015 Date of Admission : 12/09/2015 Place of Admission of Execution : Pvt. Residence</p>

Name, Address, Photo, Finger print and Signature

Magnolia Infrastructure Development Limited
 93-Dr Suresh Chandra Banerjee Rd, P.O:- Belgharia, P.S:- Belgharia, District:-North 24-Parganas, West Bengal, India, PIN - 700010
 Status : Organization
 Represented by representative as given below:-

1(1)

Shri Vivek Podder
 Nabapally, P.O:- Nabapally, P.S:- Barasat,
 District:-North 24-Parganas, West Bengal, India,
 PIN - 700126
 Sex: Male, By Caste: Hindu, Occupation:
 Business, Citizen of: India,
 Status: Representative
 Date of Execution : 12/09/2015
 Date of Admisslon : 21/09/2015
 Place of Admisslon of Execution : Office



21/09/2015 02:41:09 PM



LTI
 21/09/2015 02:41:16 PM

21/09/2015 02:41:33 PM

B. Identifire Details

SL No.	Identifler Name & Address	Identifler of	Signature
1	Mr Silpi Samadder Wife of Mr Rajib Samadder Shibtala Nabapally Circular Rd, P.O:- Nabapally, P.S:- Barasat, District:- North 24-Parganas, West Bengal, India, PIN:- 700126 Sex: Female, By Caste: Hindu, Occupation: House wife, Citizen of: India,	Dhirendra.Nath Samadder, Smt Lakshmi Rani Samadder, Shri Rajib Samaddar, Shri Sanjib Samadder, Smt Sarmistha Dey, Shri Prabir Dey, Shri Vivek Podder	
2	Mr Samir Bannerjee Son of Late Manindra Nath Bannerjee Barasat Dakshin Para, P.O:- Barasat, P.S:- Barasat, District:-North 24- Parganas, West Bengal, India, PIN - 700124 Sex: Male, By Caste: Hindu, Occupation: Service, Citizen of: India,	Shri Vivek Podder	 9/21/2015 2:41:55 PM

22/09/2015 Query No:-15191000245447 / 2015 Deed No :- 151901639 / 2015, Document is digitally signed.

Page 33 of 46

Station: Barasat, District:-24 Parganas(North) within the limits of the

ed Property Details

Property Location	Plot No & Khatian No/ Road Zone	Area of Land	Setforth Value(In Rs.)	Market Value(In Rs.)	Other Details
District: North 24-Parganas, P.S:- Barasat, Gram Panchayat: ICHAPUR-NILGANJ, Mouza: Mochpole	LR Plot No:- 619 , LR Khatian No:- 757	22 Dec	1,00,000/-	9,59,992/-	Proposed Use: Bastu, ROR: Shali
L2 District: North 24-Parganas, P.S:- Barasat, Gram Panchayat: ICHAPUR-NILGANJ, Mouza: Mochpole	LR Plot No:- 605 , LR Khatian No:- 10	10 Dec	50,000/-	4,36,360/-	Proposed Use: Bastu, ROR: Shali
L3 District: North 24-Parganas, P.S:- Barasat, Gram Panchayat: ICHAPUR-NILGANJ, Mouza: Mochpole	LR Plot No:- 604 , LR Khatian No:- 123	5 Dec	50,000/-	2,18,180/-	Proposed Use: Bastu, ROR: Shali
L4 District: North 24-Parganas, P.S:- Barasat, Gram Panchayat: ICHAPUR-NILGANJ, Mouza: Mochpole	LR Plot No:- 603 , LR Khatian No:- 288	6 Dec	50,000/-	2,61,816/-	Proposed Use: Bastu, ROR: Shali
L5 District: North 24-Parganas, P.S:- Barasat, Gram Panchayat: ICHAPUR-NILGANJ, Mouza: Mochpole	LR Plot No:- 601 , LR Khatian No:- 182	3.6 Dec	50,000/-	1,57,090/-	Proposed Use: Bastu, ROR: Shali
L6 District: North 24-Parganas, P.S:- Barasat, Gram Panchayat: ICHAPUR-NILGANJ, Mouza: Mochpole	LR Plot No:- 606 , LR Khatian No:- 182	55.75 Dec	5,00,000/-	24,32,707/-	Proposed Use: Bastu, ROR: Danga
L7 District: North 24-Parganas, P.S:- Barasat, Gram Panchayat: ICHAPUR-NILGANJ, Mouza: Mochpole	LR Plot No:- 607 , LR Khatian No:- 377	19 Dec	4,00,000/-	8,29,084/-	Proposed Use: Bastu, ROR: Shali
L8 District: North 24-Parganas, P.S:- Barasat, Gram Panchayat: ICHAPUR-NILGANJ, Mouza: Mochpole	LR Plot No:- 608 , LR Khatian No:- 315	16.5 Dec	4,00,000/-	7,19,994/-	Proposed Use: Bastu, ROR: Shali
L9 District: North 24-Parganas, P.S:- Barasat, Gram Panchayat: ICHAPUR-NILGANJ, Mouza: Mochpole	LR Plot No:- 613 , LR Khatian No:- 82	4 Dec	3,00,000/-	3,00,000/-	Proposed Use: Bastu, ROR: Danga

22/09/2015 Query No:-15191000245447 / 2015 Deed No.:- 151901859 / 2015, Document is digitally signed.

Page 02 of 45

Station: Barasat District-24Parganas(North) within the limits of the

Property Location	Plot No & Khatian No/ Road Zone	Area of Land	Setforth Value(In Rs.)	Market Value(In Rs.)	Other Details
District: North 24-Parganas, P.S:- Barasat, Gram Panchayat: ICHAPUR-NILGANJ, Mouza: Mochpola	LR Plot No:- 612 , LR Khatian No:- 249	11 Dec	4,00,000/-	4,79,996/-	Proposed Use: Bastu, ROR: Shall
L11 District: North 24-Parganas, P.S:- Barasat, Gram Panchayat: ICHAPUR-NILGANJ, Mouza: Mochpola	LR Plot No:- 614 , LR Khatian No:- 46	48 Dec	5,00,000/-	20,07,256/-	Proposed Use: Bastu, ROR: Danga
L12 District: North 24-Parganas, P.S:- Barasat, Gram Panchayat: ICHAPUR-NILGANJ, Mouza: Mochpola	LR Plot No:- 615 , LR Khatian No:- 844	47.25 Dec	5,00,000/-	20,61,801/-	Proposed Use: Bastu, ROR: Danga
L13 District: North 24-Parganas, P.S:- Barasat, Gram Panchayat: ICHAPUR-NILGANJ, Mouza: Mochpola	LR Plot No:- 616 , LR Khatian No:- 528	24 Dec	3,00,000/-	10,47,264/-	Proposed Use: Bastu, ROR: Shall
L14 District: North 24-Parganas, P.S:- Barasat, Municipality: BARASAT, Road: Chandrapur Road, Mouza: Pashchim Ichapur	LR Plot No:- 98 , LR Khatian No:- 2450	16 Dec	5,00,000/-	40,53,338/-	Proposed Use: Bastu, ROR: Shall, Width of Approach Road: 2 Ft.,
L15 District: North 24-Parganas, P.S:- Barasat, Municipality: BARASAT, Road: Chandrapur Road, Mouza: Pashchim Ichapur	LR Plot No:- 99 , LR Khatian No:- 4000	17 Dec	5,00,000/-	43,06,671/-	Proposed Use: Bastu, ROR: Shall, Width of Approach Road: 2 Ft.,
L16 District: North 24-Parganas, P.S:- Barasat, Municipality: BARASAT, Road: Chandrapur Road, Mouza: Pashchim Ichapur	LR Plot No:- 102 , LR Khatian No:- 1905	15 Dec	5,00,000/-	38,00,004/-	Proposed Use: Bastu, ROR: Shall, Width of Approach Road: 2 Ft.,
L17 District: North 24-Parganas, P.S:- Barasat, Municipality: BARASAT, Road: Chandrapur Road, Mouza: Pashchim Ichapur	LR Plot No:- 101 , LR Khatian No:- 482	6 Dec	3,00,000/-	15,20,002/-	Proposed Use: Bastu, ROR: Shall, Width of Approach Road: 2 Ft.,

22/09/2015 Query No: 15191000245447 / 2015 Deed No: 151901639 / 2015, Document is digitally signed.

Station: Barasat, District-24 Parganas North) within the limits of the

Property Location	Plot No. & Khatlan No/ Road Zone	Area of Land	Setforth Value(In Rs.)	Market Value(In Rs.)	Other Details
District: North 24-Parganas, P.S:- Barasat, Municipality: BARASAT, Road: Chandrapur Road, Mouza: Pashchim Ichapur	LR Plot No:- 100 , LR Khatlan No:- 1448	12 Dec	5,00,000/-	30,40,003/-	Proposed Use: Bastu, ROR: Shall, Width of Approach Road: 2 Ft.,
L19 District: North 24-Parganas, P.S:- Barasat, Municipality: BARASAT, Road: Chandrapur Road, Mouza: Pashchim Ichapur	LR Plot No:- 103 , LR Khatlan No:- 1448	41 Dec	5,00,000/-	1,03,86,678/-	Proposed Use: Bastu, ROR: Shall, Width of Approach Road: 2 Ft.,
L20 District: North 24-Parganas, P.S:- Barasat, Municipality: BARASAT, Road: Chandrapur Road, Mouza: Pashchim Ichapur	LR Plot No:- 104 , LR Khatlan No:- 1304	17 Dec	5,00,000/-	43,06,671/-	Proposed Use: Bastu, ROR: Shall, Width of Approach Road: 2 Ft.,
L21 District: North 24-Parganas, P.S:- Barasat, Municipality: BARASAT, Road: Chandrapur Road, Mouza: Pashchim Ichapur	LR Plot No:- 106 , LR Khatlan No:- 1304	8 Dec	2,00,000/-	20,26,669/-	Proposed Use: Bastu, ROR: Shall, Width of Approach Road: 2 Ft.,
L22 District: North 24-Parganas, P.S:- Barasat, Municipality: BARASAT, Road: Chandrapur Road, Mouza: Pashchim Ichapur	LR Plot No:- 107 , LR Khatlan No:- 1272	7 Dec	2,00,000/-	17,73,335/-	Proposed Use: Bastu, ROR: Shall, Width of Approach Road: 2 Ft.,
L23 District: North 24-Parganas, P.S:- Barasat, Municipality: BARASAT, Road: Chandrapur Road, Mouza: Pashchim Ichapur	LR Plot No:- 108 , LR Khatlan No:- 5029	39 Dec	5,00,000/-	98,80,010/-	Proposed Use: Bastu, ROR: Shall, Width of Approach Road: 2 Ft.,
L24 District: North 24-Parganas, P.S:- Barasat, Municipality: BARASAT, Road: Chandrapur Road, Mouza: Pashchim Ichapur	LR Plot No:- 109 , LR Khatlan No:- 5030	7 Dec	2,00,000/-	17,73,335/-	Proposed Use: Bastu, ROR: Shall, Width of Approach Road: 2 Ft.,

22/09/2015 Query No:-15191000245447 / 2015 Deed No :- 151901639 / 2015, Document is digitally signed.

Page 25 of 46

Station: Barasat, District-24 Parganas North) within the limits of the

	Property Location	Plot No & Khatian No/ Road Zone	Area of Land	Setforth Value(In Rs.)	Market Value(In Rs.)	Other Details
	District: North 24-Parganas, P.S:- Barasat, Municipality: BARASAT, Road: Chandrapur Road, Mouza: Pashchim Ichapur	LR Plot No:- 110 LR Khatian No:- 448	8 Dec	3,00,000/-	20,26,669/-	Proposed Use: Bastu, ROR: Shall, Width of Approach Road: 2 Ft.,
L26	District: North 24-Parganas, P.S:- Barasat, Municipality: BARASAT, Road: Chandrapur Road, Mouza: Pashchim Ichapur	LR Plot No:- 111 LR Khatian No:- 1679	10 Dec	3,00,000/-	25,33,336/-	Proposed Use: Bastu, ROR: Shall, Width of Approach Road: 2 Ft.,
L27	District: North 24-Parganas, P.S:- Barasat, Municipality: BARASAT, Road: Chandrapur Road, Mouza: Pashchim Ichapur	LR Plot No:- 113 LR Khatian No:- 5029	16 Dec	5,00,000/-	40,53,338/-	Proposed Use: Bastu, ROR: Shall, Width of Approach Road: 2 Ft.,
L28	District: North 24-Parganas, P.S:- Barasat, Municipality: BARASAT, Road: Chandrapur Road, Mouza: Pashchim Ichapur	LR Plot No:- 114 LR Khatian No:- 482	11 Dec	3,00,000/-	27,86,670/-	Proposed Use: Bastu, ROR: Shall, Width of Approach Road: 2 Ft.,
L29	District: North 24-Parganas, P.S:- Barasat, Municipality: BARASAT, Road: Chandrapur Road, Mouza: Pashchim Ichapur	LR Plot No:- 115 LR Khatian No:- 2218	2.571, Dec	1,00,000/-	6,51,321/-	Proposed Use: Bastu, ROR: Shall, Width of Approach Road: 2 Ft.,
L30	District: North 24-Parganas, P.S:- Barasat, Municipality: BARASAT, Road: Chandrapur Road, Mouza: Pashchim Ichapur	LR Plot No:- 116 LR Khatian No:- 1448	9 Dec	2,00,000/-	22,80,002/-	Proposed Use: Bastu, ROR: Shall, Width of Approach Road: 2 Ft.,
L31	District: North 24-Parganas, P.S:- Barasat, Municipality: BARASAT, Road: Chandrapur Road, Mouza: Pashchim Ichapur	LR Plot No:- 117 LR Khatian No:- 1679	4 Dec	1,00,000/-	10,13,334/-	Proposed Use: Bastu, ROR: Shall, Width of Approach Road: 2 Ft.,

22/09/2015 Query No:-15191000245447 / 2015 Deed No :- 151901639 / 2015, Document is digitally signed.

Page 26 of 46

Station: Barasat, District-24 Parganas North) within the limits of the

Property Location	Plot No & Khatian No/ Road Zone	Area of Land	Setforth Value(In Rs.)	Market Value(In Rs.)	Other Details
District: North 24-Parganas, P.S:- Barasat, Municipality: BARASAT, Road: Chandrapur Road, Mouza: Pashchim Ichapur	LR Plot No:- 118 LR Khatian No:- 1272	4 Dec	50,000/-	10,13,334/-	Proposed Use: Bastu, ROR: Shalli, Width of Approach Road: 2 Ft.
L33 District: North 24-Parganas, P.S:- Barasat, Municipality: BARASAT, Road: Chandrapur Road, Mouza: Pashchim Ichapur	LR Plot No:- 119 LR Khatian No:- 1679	5 Dec	2,00,000/-	12,66,668/-	Proposed Use: Bastu, ROR: Shalli, Width of Approach Road: 2 Ft.
L34 District: North 24-Parganas, P.S:- Barasat, Municipality: BARASAT, Road: Chandrapur Road, Mouza: Pashchim Ichapur	LR Plot No:- 120 LR Khatian No:- 5032	7 Dec	2,00,000/-	17,73,335/-	Proposed Use: Bastu, ROR: Shalli, Width of Approach Road: 2 Ft.
L35 District: North 24-Parganas, P.S:- Barasat, Municipality: BARASAT, Road: Chandrapur Road, Mouza: Pashchim Ichapur	LR Plot No:- 121 LR Khatian No:- 1905	7 Dec	2,00,000/-	17,73,335/-	Proposed Use: Bastu, ROR: Shalli, Width of Approach Road: 2 Ft.
L36 District: North 24-Parganas, P.S:- Barasat, Municipality: BARASAT, Road: Chandrapur Road, Mouza: Pashchim Ichapur	RS Plot No:- 122 RS Khatian No:- 1448	8 Dec	2,00,000/-	20,26,669/-	Proposed Use: Bastu, ROR: Shalli, Width of Approach Road: 2 Ft.
L37 District: North 24-Parganas, P.S:- Barasat, Municipality: BARASAT, Road: Chandrapur Road, Mouza: Pashchim Ichapur	LR Plot No:- 123 LR Khatian No:- 1272	7 Dec	2,00,000/-	17,73,335/-	Proposed Use: Bastu, ROR: Shalli, Width of Approach Road: 2 Ft.
L38 District: North 24-Parganas, P.S:- Barasat, Municipality: BARASAT, Road: Chandrapur Road, Mouza: Pashchim Ichapur	LR Plot No:- 80 LR Khatian No:- 1277	8.63 Dec	3,00,000/-	21,86,269/-	Proposed Use: Bastu, ROR: Shalli, Width of Approach Road: 2 Ft.

22/09/2015 Query No:-15191000245447 / 2015 Deed No :- 151901639 / 2015, Document is digitally signed.

Page 27 of 46

Station: Barasat, District-24 Parganas (North) within the limits of the

Property Location	Plot No & Khatian No/ Road Zone	Area of Land	Setforth Value(In Rs.)	Market Value(In Rs.)	Other Details
District: North 24-Parganas, P.S:- Barasat, Municipality: BARASAT, Road: Chandrapur Road, Mouza: Pashchim Ichapur	LR Plot No:- 81 LR Khatian No:- 1879	12.688 Dec	3,00,000/-	32,14,297/-	Proposed Use: Bastu, ROR: Shall, Width of Approach Road: 2 Ft.,
L40 District: North 24-Parganas, P.S:- Barasat, Municipality: BARASAT, Road: Chandrapur Road, Mouza: Baluria	LR Plot No:- 156 LR Khatian No:- 2610	15 Dec	10,00,000/-	40,18,176/-	Proposed Use: Bastu, ROR: Shall, Width of Approach Road: 2 Ft.,
L41 District: North 24-Parganas, P.S:- Barasat, Municipality: BARASAT, Road: Chandrapur Road, Mouza: Baluria	LR Plot No:- 139/188 LR Khatian No:- 50	50 Dec	15,00,000/-	1,33,93,920/-	Proposed Use: Bastu, ROR: Shall, Width of Approach Road: 2 Ft.,
L42 District: North 24-Parganas, P.S:- Barasat, Municipality: BARASAT, Road: Chandrapur Road, Mouza: Pashchim Ichapur	LR Plot No:- 80/845 LR Khatian No:- 1277	0.37 Dec	1,000/-	93,734/-	Proposed Use: Bastu, ROR: Shall, Width of Approach Road: 2 Ft.,

Sch No.	Name of the Principal	Name of the Attorney	Transferred Area	Transferred Area In(%)
L1	Dhirendra Nath Samadder	Magnolia Infrastructure Development Limited	3.66667	16.6667
	Shri Prabr Dey	Magnolia Infrastructure Development Limited	3.66667	16.6667
	Shri Rajib Samadder	Magnolia Infrastructure Development Limited	3.66667	16.6667
	Shri Sanjib Samadder	Magnolia Infrastructure Development Limited	3.66667	16.6667
	Smt Lakshmi Ranl Samadder	Magnolia Infrastructure Development Limited	3.66667	16.6667
	Smt Sarmistha Dey	Magnolia Infrastructure Development Limited	3.66667	16.6667

22/09/2015 Query No:-15191000245447 / 2015 Deed No :- 151901630 / 2015, Document is digitally signed.

Page 28 of 46

Station: Barasat, District-24ParganasNorth) within the limits of the

Name of the Principal	Name of the Attorney	Transferred Area	Transferred Area In(%)	
Dhirendra Nath Samadder	Magnolia Infrastructure Development Limited	1.66667	16.6667	
Shri Prabr Dey	Magnolia Infrastructure Development Limited	1.66667	16.6667	
Shri Rajib Samaddar	Magnolia Infrastructure Development Limited	1.66667	16.6667	
Shri Sanjib Samadder	Magnolia Infrastructure Development Limited	1.66667	16.6667	
Smt Lakshmi Rani Samadder	Magnolia Infrastructure Development Limited	1.66667	16.6667	
Smt Sarmistha Dey	Magnolia Infrastructure Development Limited	1.66667	16.6667	
L3	Dhirendra Nath Samadder	Magnolia Infrastructure Development Limited	0.833333	16.6667
	Shri Prabr Dey	Magnolia Infrastructure Development Limited	0.833333	16.6667
	Shri Rajib Samaddar	Magnolia Infrastructure Development Limited	0.833333	16.6667
	Shri Sanjib Samadder	Magnolia Infrastructure Development Limited	0.833333	16.6667
	Smt Lakshmi Rani Samadder	Magnolia Infrastructure Development Limited	0.833333	16.6667
	Smt Sarmistha Dey	Magnolia Infrastructure Development Limited	0.833333	16.6667
L4	Dhirendra Nath Samadder	Magnolia Infrastructure Development Limited	1	16.6667
	Shri Prabr Dey	Magnolia Infrastructure Development Limited	1	16.6667
	Shri Rajib Samaddar	Magnolia Infrastructure Development Limited	1	16.6667
	Shri Sanjib Samadder	Magnolia Infrastructure Development Limited	1	16.6667
	Smt Lakshmi Rani Samadder	Magnolia Infrastructure Development Limited	1	16.6667
	Smt Sarmistha Dey	Magnolia Infrastructure Development Limited	1	16.6667

22/09/2015 Query No:-15191000245447 / 2015 Dead No :- 151901639 / 2015, Document is digitally signed.

Page 20 of 46

156, 157/100, 100/1000 in the limits of the
Station: Barasat, District-24 Parganas North) within the limits of the

Name of the Principal	Name of the Attorney	Transferred Area	Transferred Area in(%)
Dhirendra Nath Samadder	Magnolia Infrastructure Development Limited	0.6	16.6667
Shri Prabir Dey	Magnolia Infrastructure Development Limited	0.6	16.6667
Shri Rajib Samadder	Magnolia Infrastructure Development Limited	0.6	16.6667
Shri Sanjib Samadder	Magnolia Infrastructure Development Limited	0.6	16.6667
Smt Lakshmi Rani Samadder	Magnolia Infrastructure Development Limited	0.6	16.6667
Smt Sarmistha Dey	Magnolia Infrastructure Development Limited	0.6	16.6667
L6	Dhirendra Nath Samadder	9.29167	16.6667
	Shri Prabir Dey	9.29167	16.6667
	Shri Rajib Samadder	9.29167	16.6667
	Shri Sanjib Samadder	9.29167	16.6667
	Smt Lakshmi Rani Samadder	9.29167	16.6667
	Smt Sarmistha Dey	9.29167	16.6667
L7	Dhirendra Nath Samadder	3.16667	16.6667
	Shri Prabir Dey	3.16667	16.6667
	Shri Rajib Samadder	3.16667	16.6667
	Shri Sanjib Samadder	3.16667	16.6667
	Smt Lakshmi Rani Samadder	3.16667	16.6667
	Smt Sarmistha Dey	3.16667	16.6667

22/09/2015 Query No-15191000245447 / 2015 Deed No II - 151901639 / 2015, Document is digitally signed.

150, 157/100, PARGANAS (North) within the limits of the Station: Barasat District-24 Parganas (North)

Name of the Principal	Name of the Attorney	Transferred Area	Transferred Area In(%)	
Dhirendra Nath Samadder	Magnolia Infrastructure Development Limited	2.75	16.6667	
Shri Prabir Dey	Magnolia Infrastructure Development Limited	2.75	16.6667	
Shri Rajib Samadder	Magnolia Infrastructure Development Limited	2.75	16.6667	
Shri Sanjib Samadder	Magnolia Infrastructure Development Limited	2.75	16.6667	
Smt Lakshmi Rani Samadder	Magnolia Infrastructure Development Limited	2.75	16.6667	
Smt Sarmistha Dey	Magnolia Infrastructure Development Limited	2.75	16.6667	
L9	Dhirendra Nath Samadder	Magnolia Infrastructure Development Limited	0.666667	16.6667
	Shri Prabir Dey	Magnolia Infrastructure Development Limited	0.666667	16.6667
	Shri Rajib Samadder	Magnolia Infrastructure Development Limited	0.666667	16.6667
	Shri Sanjib Samadder	Magnolia Infrastructure Development Limited	0.666667	16.6667
	Smt Lakshmi Rani Samadder	Magnolia Infrastructure Development Limited	0.666667	16.6667
	Smt Sarmistha Dey	Magnolia Infrastructure Development Limited	0.666667	16.6667
L10	Dhirendra Nath Samadder	Magnolia Infrastructure Development Limited	1.83333	16.6667
	Shri Prabir Dey	Magnolia Infrastructure Development Limited	1.83333	16.6667
	Shri Rajib Samadder	Magnolia Infrastructure Development Limited	1.83333	16.6667
	Shri Sanjib Samadder	Magnolia Infrastructure Development Limited	1.83333	16.6667
	Smt Lakshmi Rani Samadder	Magnolia Infrastructure Development Limited	1.83333	16.6667
	Smt Sarmistha Dey	Magnolia Infrastructure Development Limited	1.83333	16.6667

22/09/2015 Query No: 15191000245447 / 2015 Deed No: 1 - 151901839 / 2015, Document is digitally signed.

Page 21 of 46

156, 159/188, RECORD NO. 151901839/2015, Station: Barasat, District-24 Parganas (North) within the limits of the

Name of the Principal	Name of the Attorney	Transferred Area	Transferred Area In(%)	
Dhirendra Nath Samadder	Magnolia Infrastructure Development Limited	7.66667	16.6667	
Shri Prabr Dey	Magnolia Infrastructure Development Limited	7.66667	16.6667	
Shri Rajib Samadder	Magnolia Infrastructure Development Limited	7.66667	16.6667	
Shri Sanjib Samadder.	Magnolia Infrastructure Development Limited	7.66667	16.6667	
Smt Lakshmi Rani Samadder	Magnolia Infrastructure Development Limited	7.66667	16.6667	
Smt Sarmistha Dey	Magnolia Infrastructure Development Limited	7.66667	16.6667	
L12	Dhirendra Nath Samadder	Magnolia Infrastructure Development Limited	7.875	16.6667
	Shri Prabr Dey	Magnolia Infrastructure Development Limited	7.875	16.6667
	Shri Rajib Samadder	Magnolia Infrastructure Development Limited	7.875	16.6667
	Shri Sanjib Samadder	Magnolia Infrastructure Development Limited	7.875	16.6667
	Smt Lakshmi Rani Samadder	Magnolia Infrastructure Development Limited	7.875	16.6667
	Smt Sarmistha Dey	Magnolia Infrastructure Development Limited	7.875	16.6667
L13	Dhirendra Nath Samadder	Magnolia Infrastructure Development Limited	4	16.6667
	Shri Prabr Dey	Magnolia Infrastructure Development Limited	4	16.6667
	Shri Rajib Samadder	Magnolia Infrastructure Development Limited	4	16.6667
	Shri Sanjib Samadder	Magnolia Infrastructure Development Limited	4	16.6667
	Smt Lakshmi Rani Samadder	Magnolia Infrastructure Development Limited	4	16.6667
	Smt Sarmistha Dey	Magnolia Infrastructure Development Limited	4	16.6667

22/09/2015 Query No:-15191000245447 / 2015 Deed No :I - 151901639 / 2015, Document is digitally signed.

Page 22 of 46

156, 157/158, recorded in the ...
 Station: Barasat District-24 Parganas North) within the limits of the

Name of the Principal	Name of the Attorney	Transferred Area	Transferred Area In(%)	
4	Dhirendra Nath Samadder	Magnolla Infrastructure Development Limited	2.66667	16.6667
	Shri Prabir Dey	Magnolla Infrastructure Development Limited	2.66667	16.6667
	Shri Rajib Samadder	Magnolla Infrastructure Development Limited	2.66667	16.6667
	Shri Sanjib Samadder	Magnolla Infrastructure Development Limited	2.66667	16.6667
	Smt Lakshmi Rani Samadder	Magnolla Infrastructure Development Limited	2.66667	16.6667
	Smt Sarmistha Dey	Magnolla Infrastructure Development Limited	2.66667	16.6667
L15	Dhirendra Nath Samadder	Magnolla Infrastructure Development Limited	2.83333	16.6667
	Shri Prabir Dey	Magnolla Infrastructure Development Limited	2.83333	16.6667
	Shri Rajib Samadder	Magnolla Infrastructure Development Limited	2.83333	16.6667
	Shri Sanjib Samadder	Magnolla Infrastructure Development Limited	2.83333	16.6667
	Smt Lakshmi Rani Samadder	Magnolla Infrastructure Development Limited	2.83333	16.6667
	Smt Sarmistha Dey	Magnolla Infrastructure Development Limited	2.83333	16.6667
L16	Dhirendra Nath Samadder	Magnolla Infrastructure Development Limited	2.5	16.6667
	Shri Prabir Dey	Magnolla Infrastructure Development Limited	2.5	16.6667
	Shri Rajib Samadder	Magnolla Infrastructure Development Limited	2.5	16.6667
	Shri Sanjib Samadder	Magnolla Infrastructure Development Limited	2.5	16.6667
	Smt Lakshmi Rani Samadder	Magnolla Infrastructure Development Limited	2.5	16.6667
	Smt Sarmistha Dey	Magnolla Infrastructure Development Limited	2.5	16.6667

22/09/2015 Query No:-15191000245447 / 2015 Date No :- 151901639 / 2015, Document is digitally signed.

Page 22 of 46

Station: Barasat, District-24(Parganas North) within the limits of the

Name of the Principal	Name of the Attorney	Transferred Area	Transferred Area In(%)	
Dhirendra Nath Samadder.	Magnolia Infrastructure Development Limited	1	16.6667	
Shri Prabir Dey	Magnolia Infrastructure Development Limited	1	16.6667	
Shri Rajib Samadder	Magnolia Infrastructure Development Limited	1	16.6667	
Shri Sanjib Samadder	Magnolia Infrastructure Development Limited	1	16.6667	
Smt Lakshmi Rani Samadder	Magnolia Infrastructure Development Limited	1	16.6667	
Smt Sarmistha Dey	Magnolia Infrastructure Development Limited	1	16.6667	
L18	Dhirendra Nath Samadder	Magnolia Infrastructure Development Limited	2	16.6667
	Shri Prabir Dey	Magnolia Infrastructure Development Limited	2	16.6667
	Shri Rajib Samadder	Magnolia Infrastructure Development Limited	2	16.6667
	Shri Sanjib Samadder	Magnolia Infrastructure Development Limited	2	16.6667
	Smt Lakshmi Rani Samadder	Magnolia Infrastructure Development Limited	2	16.6667
	Smt Sarmistha Dey	Magnolia Infrastructure Development Limited	2	16.6667
L19	Dhirendra Nath Samadder	Magnolia Infrastructure Development Limited	6.83333	16.6667
	Shri Prabir Dey	Magnolia Infrastructure Development Limited	6.83333	16.6667
	Shri Rajib Samadder	Magnolia Infrastructure Development Limited	6.83333	16.6667
	Shri Sanjib Samadder	Magnolia Infrastructure Development Limited	6.83333	16.6667
	Smt Lakshmi Rani Samadder	Magnolia Infrastructure Development Limited	6.83333	16.6667
	Smt Sarmistha Dey	Magnolia Infrastructure Development Limited	6.83333	16.6667

22/09/2015 Query No:-15191000245447 / 2015 Deed No :- 151901809 / 2015, Document is digitally signed.

Page 24 of 48

156, 157/100, 1001000...
Station: Barasat, District-24 Parganas North within the limits of the

Name of the Principal	Name of the Attorney	Transferred Area	Transferred Area In(%)
Dhirendra Nath Samadder	Magnolia Infrastructure Development Limited	2.83333	16.6667
Shri Prabir Dey	Magnolia Infrastructure Development Limited	2.83333	16.6667
Shri Rajib Samadder	Magnolia Infrastructure Development Limited	2.83333	16.6667
Shri Sanjib Samadder	Magnolia Infrastructure Development Limited	2.83333	16.6667
Smt Lakshmi Rani Samadder	Magnolia Infrastructure Development Limited	2.83333	16.6667
Smt Sarmistha Dey	Magnolia Infrastructure Development Limited	2.83333	16.6667
L21	Dhirendra Nath Samadder	1.33333	16.6667
	Shri Prabir Dey	1.33333	16.6667
	Shri Rajib Samadder	1.33333	16.6667
	Shri Sanjib Samadder	1.33333	16.6667
	Smt Lakshmi Rani Samadder	1.33333	16.6667
	Smt Sarmistha Dey	1.33333	16.6667
L22	Dhirendra Nath Samadder	1.16667	16.6667
	Shri Prabir Dey	1.16667	16.6667
	Shri Rajib Samadder	1.16667	16.6667
	Shri Sanjib Samadder	1.16667	16.6667
	Smt Lakshmi Rani Samadder	1.16667	16.6667
	Smt Sarmistha Dey	1.16667	16.6667

22/09/2015 Query No:-15191000245447 / 2015 Deed No :- 151901639 / 2015, Document is digitally signed.

Page 25 of 46

156, 157/100, (located in the Parganas North) within the limits of the Station: Barasat, District-24 Parganas North)

	Name of the Principal	Name of the Attorney	Transferred Area	Transferred Area In(%)
L3	Dhirendra Nath Samadder	Magnolia Infrastructure Development Limited	6.5	16.6667
	Shri Prabir Dey	Magnolia Infrastructure Development Limited	6.5	16.6667
	Shri Rajib Samadder	Magnolia Infrastructure Development Limited	6.5	16.6667
	Shri Sanjib Samadder	Magnolia Infrastructure Development Limited	6.5	16.6667
	Smt Lakshmi Rani Samadder	Magnolia Infrastructure Development Limited	6.5	16.6667
	Smt Sarmistha Dey	Magnolia Infrastructure Development Limited	6.5	16.6667
L24	Dhirendra Nath Samadder	Magnolia Infrastructure Development Limited	1.16667	16.6667
	Shri Prabir Dey	Magnolia Infrastructure Development Limited	1.16667	16.6667
	Shri Rajib Samadder	Magnolia Infrastructure Development Limited	1.16667	16.6667
	Shri Sanjib Samadder	Magnolia Infrastructure Development Limited	1.16667	16.6667
	Smt Lakshmi Rani Samadder	Magnolia Infrastructure Development Limited	1.16667	16.6667
	Smt Sarmistha Dey	Magnolia Infrastructure Development Limited	1.16667	16.6667
L25	Dhirendra Nath Samadder	Magnolia Infrastructure Development Limited	1.33333	16.6667
	Shri Prabir Dey	Magnolia Infrastructure Development Limited	1.33333	16.6667
	Shri Rajib Samadder	Magnolia Infrastructure Development Limited	1.33333	16.6667
	Shri Sanjib Samadder	Magnolia Infrastructure Development Limited	1.33333	16.6667
	Smt Lakshmi Rani Samadder	Magnolia Infrastructure Development Limited	1.33333	16.6667
	Smt Sarmistha Dey	Magnolia Infrastructure Development Limited	1.33333	16.6667

22/09/2015 Query No: 15191000245447 / 2015 Deed No: I - 151901639 / 2015, Document is digitally signed.

Page 26 of 46

156, 159/158, recorded in the Registrar's Office, Station: Barasat, District-24 Parganas North) within the limits of the

	Name of the Principal	Name of the Attorney	Transferred Area	Transferred Area In(%)
26	Dhirendra Nath Samadder	Magnolia Infrastructure Development Limited	1.66667	16.6667
	Shri Prabir Dey	Magnolia Infrastructure Development Limited	1.66667	16.6667
	Shri Rajib Samadder	Magnolia Infrastructure Development Limited	1.66667	16.6667
	Shri Sanjib Samadder	Magnolia Infrastructure Development Limited	1.66667	16.6667
	Smt Lakshmi Rani Samadder	Magnolia Infrastructure Development Limited	1.66667	16.6667
	Smt Sarmistha Dey	Magnolia Infrastructure Development Limited	1.66667	16.6667
	L27	Dhirendra Nath Samadder	Magnolia Infrastructure Development Limited	2.66667
Shri Prabir Dey		Magnolia Infrastructure Development Limited	2.66667	16.6667
Shri Rajib Samadder		Magnolia Infrastructure Development Limited	2.66667	16.6667
Shri Sanjib Samadder		Magnolia Infrastructure Development Limited	2.66667	16.6667
Smt Lakshmi Rani Samadder		Magnolia Infrastructure Development Limited	2.66667	16.6667
Smt Sarmistha Dey		Magnolia Infrastructure Development Limited	2.66667	16.6667
L28		Dhirendra Nath Samadder	Magnolia Infrastructure Development Limited	1.83333
	Shri Prabir Dey	Magnolia Infrastructure Development Limited	1.83333	16.6667
	Shri Rajib Samadder	Magnolia Infrastructure Development Limited	1.83333	16.6667
	Shri Sanjib Samadder	Magnolia Infrastructure Development Limited	1.83333	16.6667
	Smt Lakshmi Rani Samadder	Magnolia Infrastructure Development Limited	1.83333	16.6667
	Smt Sarmistha Dey	Magnolia Infrastructure Development Limited	1.83333	16.6667

22/09/2015 Query No.:15191000245447 / 2015 Deed No:1 - 151901639 / 2015. Document is digitally signed.

Page 27 of 46

156, 157, 158, RECORDS IN THE ...
 Station: Barasat, District-24 Parganas North) within the limits of the

	Name of the Principal	Name of the Attorney	Transferred Area	Transferred Area In(%)
9	Dhirendra Nath Samadder	Magnolia Infrastructure Development Limited	0.4285	16.6667
	Shri Prabir Dey	Magnolia Infrastructure Development Limited	0.4285	16.6667
	Shri Rajib Samadder	Magnolia Infrastructure Development Limited	0.4285	16.6667
	Shri Sanjib Samadder	Magnolia Infrastructure Development Limited	0.4285	16.6667
	Smt Lakshmi Rani Samadder	Magnolia Infrastructure Development Limited	0.4285	16.6667
	Smt Sarmistha Dey	Magnolia Infrastructure Development Limited	0.4285	16.6667
L30	Dhirendra Nath Samadder	Magnolia Infrastructure Development Limited	1.5	16.6667
	Shri Prabir Dey	Magnolia Infrastructure Development Limited	1.5	16.6667
	Shri Rajib Samadder	Magnolia Infrastructure Development Limited	1.5	16.6667
	Shri Sanjib Samadder	Magnolia Infrastructure Development Limited	1.5	16.6667
	Smt Lakshmi Rani Samadder	Magnolia Infrastructure Development Limited	1.5	16.6667
	Smt Sarmistha Dey	Magnolia Infrastructure Development Limited	1.5	16.6667
L31	Dhirendra Nath Samadder	Magnolia Infrastructure Development Limited	0.666667	16.6667
	Shri Prabir Dey	Magnolia Infrastructure Development Limited	0.666667	16.6667
	Shri Rajib Samadder	Magnolia Infrastructure Development Limited	0.666667	16.6667
	Shri Sanjib Samadder	Magnolia Infrastructure Development Limited	0.666667	16.6667
	Smt Lakshmi Rani Samadder	Magnolia Infrastructure Development Limited	0.666667	16.6667
	Smt Sarmistha Dey	Magnolia Infrastructure Development Limited	0.666667	16.6667

22/09/2015 Query No:-15191000245447 / 2015 Deed No:-151901639 / 2015, Document is digitally signed.

156, 157/100, 100/1000 in the
 Station:- Barasat, District-24 Parganas North) within the limits of the

No.	Name of the Principal	Name of the Attorney	Transferred Area	Transferred Area In(%)
32	Dhirendra Nath Samadder	Magnolia Infrastructure Development Limited	0.666667	16.6667
	Shri Prabir Dey	Magnolia Infrastructure Development Limited	0.666667	16.6667
	Shri Rajib Samadder	Magnolia Infrastructure Development Limited	0.666667	16.6667
	Shri Sanjib Samadder	Magnolia Infrastructure Development Limited	0.666667	16.6667
	Smt Lakshmi Rani Samadder	Magnolia Infrastructure Development Limited	0.666667	16.6667
	Smt Sarmistha Dey	Magnolia Infrastructure Development Limited	0.666667	16.6667
L33	Dhirendra Nath Samadder	Magnolia Infrastructure Development Limited	0.833333	16.6667
	Shri Prabir Dey	Magnolia Infrastructure Development Limited	0.833333	16.6667
	Shri Rajib Samadder	Magnolia Infrastructure Development Limited	0.833333	16.6667
	Shri Sanjib Samadder	Magnolia Infrastructure Development Limited	0.833333	16.6667
	Smt Lakshmi Rani Samadder	Magnolia Infrastructure Development Limited	0.833333	16.6667
	Smt Sarmistha Dey	Magnolia Infrastructure Development Limited	0.833333	16.6667
L34	Dhirendra Nath Samadder	Magnolia Infrastructure Development Limited	1.16667	16.6667
	Shri Prabir Dey	Magnolia Infrastructure Development Limited	1.16667	16.6667
	Shri Rajib Samadder	Magnolia Infrastructure Development Limited	1.16667	16.6667
	Shri Sanjib Samadder	Magnolia Infrastructure Development Limited	1.16667	16.6667
	Smt Lakshmi Rani Samadder	Magnolia Infrastructure Development Limited	1.16667	16.6667
	Smt Sarmistha Dey	Magnolia Infrastructure Development Limited	1.16667	16.6667

156, 157/100, 100/1000 in the limits of the Station: Barasat, District-24 Parganas(North) within the limits of the

No.	Name of the Principal	Name of the Attorney	Transferred Area	Transferred Area in(%)
L35	Dhirendra Nath Samadder	Magnolia Infrastructure Development Limited	1.16667	16.6667
	Shri Prabir Dey	Magnolia Infrastructure Development Limited	1.16667	16.6667
	Shri Rajib Samadder	Magnolia Infrastructure Development Limited	1.16667	16.6667
	Shri Sanjib Samadder	Magnolia Infrastructure Development Limited	1.16667	16.6667
	Smt Lakshmi Rani Samadder	Magnolia Infrastructure Development Limited	1.16667	16.6667
	Smt Sarmistha Dey	Magnolia Infrastructure Development Limited	1.16667	16.6667
L36	Dhirendra Nath Samadder	Magnolia Infrastructure Development Limited	1.33333	16.6667
	Shri Prabir Dey	Magnolia Infrastructure Development Limited	1.33333	16.6667
	Shri Rajib Samadder	Magnolia Infrastructure Development Limited	1.33333	16.6667
	Shri Sanjib Samadder	Magnolia Infrastructure Development Limited	1.33333	16.6667
	Smt Lakshmi Rani Samadder	Magnolia Infrastructure Development Limited	1.33333	16.6667
	Smt Sarmistha Dey	Magnolia Infrastructure Development Limited	1.33333	16.6667
L37	Dhirendra Nath Samadder	Magnolia Infrastructure Development Limited	1.16667	16.6667
	Shri Prabir Dey	Magnolia Infrastructure Development Limited	1.16667	16.6667
	Shri Rajib Samadder	Magnolia Infrastructure Development Limited	1.16667	16.6667
	Shri Sanjib Samadder	Magnolia Infrastructure Development Limited	1.16667	16.6667
	Smt Lakshmi Rani Samadder	Magnolia Infrastructure Development Limited	1.16667	16.6667
	Smt Sarmistha Dey	Magnolia Infrastructure Development Limited	1.16667	16.6667

22/09/2015 Query No:-15191000245447 / 2015 Deed No :- 151901639 / 2015, Document is digitally signed.

Page 40 of 48

156, 159/188, recorded in L.R. No. 10010, 2000, Station: Barasat, District-24 Parganas North) within the limits of the

No.	Name of the Principal	Name of the Attorney	Transferred Area	Transferred Area In(%)
38	Dhirendra Nath Samadder	Magnolia Infrastructure Development Limited	1.43833	16.6667
	Shri Prabir Dey	Magnolia Infrastructure Development Limited	1.43833	16.6667
	Shri Rajib Samadder	Magnolia Infrastructure Development Limited	1.43833	16.6667
	Shri Sanjib Samadder	Magnolia Infrastructure Development Limited	1.43833	16.6667
	Smt Lakshmi Rani Samadder	Magnolia Infrastructure Development Limited	1.43833	16.6667
	Smt Sarmistha Dey	Magnolia Infrastructure Development Limited	1.43833	16.6667
L39	Dhirendra Nath Samadder	Magnolia Infrastructure Development Limited	2.11467	16.6667
	Shri Prabir Dey	Magnolia Infrastructure Development Limited	2.11467	16.6667
	Shri Rajib Samadder	Magnolia Infrastructure Development Limited	2.11467	16.6667
	Shri Sanjib Samadder	Magnolia Infrastructure Development Limited	2.11467	16.6667
	Smt Lakshmi Rani Samadder	Magnolia Infrastructure Development Limited	2.11467	16.6667
	Smt Sarmistha Dey	Magnolia Infrastructure Development Limited	2.11467	16.6667
L40	Dhirendra Nath Samadder	Magnolia Infrastructure Development Limited	2.5	16.6667
	Shri Prabir Dey	Magnolia Infrastructure Development Limited	2.5	16.6667
	Shri Rajib Samadder	Magnolia Infrastructure Development Limited	2.5	16.6667
	Shri Sanjib Samadder	Magnolia Infrastructure Development Limited	2.5	16.6667
	Smt Lakshmi Rani Samadder	Magnolia Infrastructure Development Limited	2.5	16.6667
	Smt Sarmistha Dey	Magnolia Infrastructure Development Limited	2.5	16.6667

156, 139/188, recorded in the ...
Station: Barasat, District-24 Parganas North) within the limits of the

No.	Name of the Principal	Name of the Attorney	Transferred Area	Transferred Area In(%)
L41	Dhirendra Nath Samadder	Magnolla Infrastructure Development Limited	8.33333	16.6667
	Shri Prabr Dey	Magnolla Infrastructure Development Limited	8.33333	16.6667
	Shri Rajib Samadder	Magnolla Infrastructure Development Limited	8.33333	16.6667
	Shri Sanjib Samadder	Magnolla Infrastructure Development Limited	8.33333	16.6667
	Smt Lakshmi Rani Samadder	Magnolla Infrastructure Development Limited	8.33333	16.6667
	Smt Sarmistha Dey	Magnolla Infrastructure Development Limited	8.33333	16.6667
	L42	Dhirendra Nath Samadder	Magnolla Infrastructure Development Limited	0.0616667
Shri Prabr Dey		Magnolla Infrastructure Development Limited	0.0616667	16.6667
Shri Rajib Samadder		Magnolla Infrastructure Development Limited	0.0616667	16.6667
Shri Sanjib Samadder		Magnolla Infrastructure Development Limited	0.0616667	16.6667
Smt Lakshmi Rani Samadder		Magnolla Infrastructure Development Limited	0.0616667	16.6667
Smt Sarmistha Dey		Magnolla Infrastructure Development Limited	0.0616667	16.6667

D. Applicant Details

Applicant's Name	D N Samadder
Address	Thana : Barasat, District : North 24-Parganas, WEST BENGAL
Applicant's Status	Advocate

22/09/2015 Query No:-15191000245447 / 2015 Deed No :- 151901839 / 2015, Document is digitally signed.

156, 159/188, recorded in the office of the Registrar, Barasat, District - 24 Parganas (North) within the limits of the

Office of the A.D.S.R. KADAMBAGACHI, District: North 24-Parganas.

Endorsement For Deed Number : I - 151901639 / 2015

Deed No/Year	15191000245447/2015	Serial no/Year	1519001656 / 2015
Deed No/Year	I - 151901639 / 2015		
Transaction	[0138] Sale, Development Power of Attorney after Registered Development Agreement		
Name of Presentant	Shri Rajib Samaddar	Presented At	Private Residence
Date of Execution	12-09-2015	Date of Presentation	12-09-2015

Remarks
Certified that the market value of this property which is the subject matter of the deed has been assessed at Rs. 10,66,55,998/-

(Leena Mondal)
ADDITIONAL DISTRICT SUB-REGISTRAR
OFFICE OF THE A.D.S.R. KADAMBAGACHI
North 24-Parganas, West Bengal

Presented for registration at 14:10 hrs on : 12/09/2015, at the Private residence by Shri Rajib Samaddar, one of the Executants.

Execution is admitted on 12/09/2015 by
Dhirendra Nath Samadder, Son of Late Bilash Ch Samadder, Shibtala Nabapally Circular Rd, P.O: Nabapally, Thana: Barasat, , North 24-Parganas, WEST BENGAL, India, PIN - 700126, By caste Hindu, By Profession Advocate
Indetified by Mr Sipli Samadder, Wife of Mr Rajib Samadder, Shibtala Nabapally Circular Rd, P.O: Nabapally, Thana: Barasat, , North 24-Parganas, WEST BENGAL, India, PIN - 700126, By caste Hindu, By Profession House wife

Execution is admitted on 12/09/2015 by
Smt Lakshmi Rani Samadder, Wife of Dhirendra Nath Samadder, Shibtala Nabapally Circular Rd, P.O: Nabapally, Thana: Barasat, , North 24-Parganas, WEST BENGAL, India, PIN - 700126, By caste Hindu, By Profession House wife
Indetified by Mr Sipli Samadder, Wife of Mr Rajib Samadder, Shibtala Nabapally Circular Rd, P.O: Nabapally, Thana: Barasat, , North 24-Parganas, WEST BENGAL, India, PIN - 700126, By caste Hindu, By Profession

22/09/2015 Query No:-15191000245447 / 2015 Deed No : I - 151901639 / 2015, Document is digitally signed.

156, 159/188, recorded in the Station: Barasat, District-24ParganasNorth) within the limits of the

wife

Execution is admitted on-12/09/2015 by

Shri Rajib Samadder, Son of Dharendra Nath Samadder, Shibtala Nabapally Circular Rd, P.O: Nabapally, Thana: Barasat, , North 24-Parganas, WEST BENGAL, India, PIN - 700126, By caste Hindu, By Profession Advocate

Indetified by Mr Sipli Samadder, Wife of Mr Rajib Samadder, Shibtala Nabapally Circular Rd, P.O: Nabapally, Thana: Barasat, , North 24-Parganas, WEST BENGAL, India, PIN - 700126, By caste Hindu, By Profession House wife

Execution is admitted on-12/09/2015 by

Shri Sanjib Samadder, Son of Dharendra Nath Samadder, Shibtala Nabapally Circular Rd, P.O: Nabapally, Thana: Barasat, , North 24-Parganas, WEST BENGAL, India, PIN - 700126, By caste Hindu, By Profession Service

Indetified by Mr Sipli Samadder, Wife of Mr Rajib Samadder, Shibtala Nabapally Circular Rd, P.O: Nabapally, Thana: Barasat, , North 24-Parganas, WEST BENGAL, India, PIN - 700126, By caste Hindu, By Profession House wife

Execution is admitted on 12/09/2015 by

Smt Sarmistha Dey, Wife of Shri Prabir Dey, Akrapur, P.O: Akrapur, Thana: Habra, , North 24-Parganas, WEST BENGAL, India, PIN - 743263, By caste Hindu, By Profession House wife

Indetified by Mr Sipli Samadder, Wife of Mr Rajib Samadder, Shibtala Nabapally Circular Rd, P.O: Nabapally, Thana: Barasat, , North 24-Parganas, WEST BENGAL, India, PIN - 700126, By caste Hindu, By Profession House wife

Execution is admitted on 12/09/2015 by

Shri Prabir Dey, Son of Shri Abani Prasad Dey, Akrapur, P.O: Akrapur, Thana: Habra, , North 24-Parganas, WEST BENGAL, India, PIN - 743263, By caste Hindu, By Profession Business

Indetified by Mr Sipli Samadder, Wife of Mr Rajib Samadder, Shibtala Nabapally Circular Rd, P.O: Nabapally, Thana: Barasat, , North 24-Parganas, WEST BENGAL, India, PIN - 700126, By caste Hindu, By Profession House wife

(Leena Mondal)

ADDITIONAL DISTRICT SUB-REGISTRAR
OFFICE OF THE A.D.S.R. KADAMBAGACHI
North 24-Parganas, West Bengal

22/09/2015 Query No:-15191000245447 / 2015 Deed No :- 151901639 / 2015, Document is digitally signed.

Page 44 of 46

Station: Barasat, District-24Parganas(North) within the limits of the